

# Modernize Your Land Management

Pandell LandRite is cloud-based land asset management software for today's Canadian energy sector.

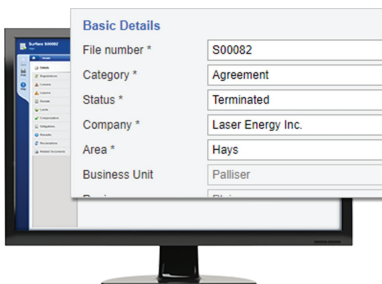
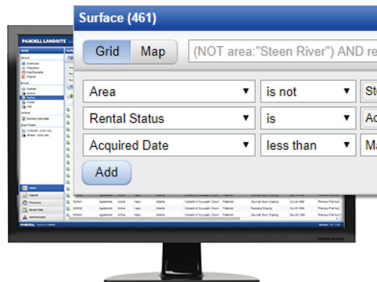


## Visualize Your Land Assets on an Interactive Map

Pandell LandRite uses mapping technology to plot your holdings on interactive displays. Quick inspector panel access to land info gives you a clear picture of your data by viewing representations of your surface and mineral assets.

## Search and Report with Maximum Flexibility

Choose from standard reports or easily filter and save any of your search criteria to create your own fully customized Excel exports. Pandell LandRite smart grid queries provide flexible reporting tools to drive detailed analysis and decision making.



## Achieve Better Data Integrity & Avoid Errors

Intuitive data processing workflows and time-saving shortcuts reduce errors and redundant data-entry. Granular data tracking produces more detailed acreage histories and enables Pandell LandRite to create your own chain of title for you.



### FREE SUPPORT

Our support team responds to calls in a timely manner, which includes fast-tracking urgent issues should they arise.



### FREE UPGRADES

We never charge our customers for software upgrades which are delivered as fast and as seamlessly as possible.



# Features and Screenshots



## More Organized Data

- Manages Mineral & Contracts
- Manages Surface Agreements
- Manages Third Party Agreements
- Manages Fee Titles
- Joint Interest Module
- Builds Chain of Title Diagram
- Centralized Data Storage
- Extensive Data Fields
- Business Rules for Surface Files
- Store Supporting Documents
- Records Change History of all Data



## Flexible Reporting

- Smart Folders
- Industry Standard Reports
- Search Exports to Excel
- Map Inspector
- Acreage Reconciliation Export
- Acreage Reporting
- Error Summary Report
- Generate PDF and Excel Reports
- Customizable Dashboard



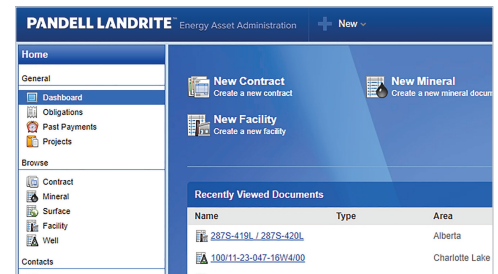
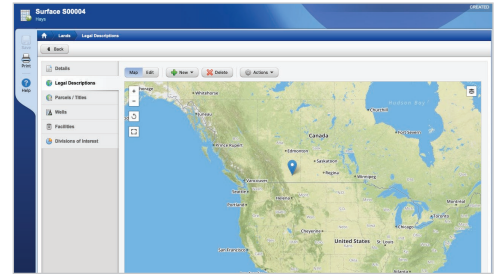
## Link to other Systems







- Pandell Roads
- Pandell Crossings
- Pandell Projects
- Pandell JV
- IHS AccuMap
- geoSCOUT
- Qbyte FM
- JDE/EnterpriseOne
- enVision
- EnergyLink
- SAP
- Spin2
- Active Directory / Single Sign-on



## Drives Faster Workflow

- Generates Rental Payments
- Generates Invoices
- Generates Notices of Assignment
- Customizable Letter Templates
- Tracks Obligations
- Rent Reviews
- Product Allocation Schedules
- Automatic DOI Checking
- "Well Helper" Selection during Setup
- Auto-Updates Interests for Amalgamations
- Notifications



<input type="checkbox"/>	File Number ^	Included	Lessor
<input type="checkbox"/>	 M00015		Alberta Energy
<input type="checkbox"/>	 M00016		Alberta Energy
<input type="checkbox"/>	 M00017		Alberta Energy
<input type="checkbox"/>	 M00025		Alberta Energy
<input type="checkbox"/>	 M00052	<input checked="" type="checkbox"/>	Alberta Energy
<input type="checkbox"/>	 M00003		Alberta Energy

The best thing about Pandell LandRite is the Grid. It makes it easy to find all the contracts that I'm looking for and to see the big picture of the land that I'm reviewing.

**Sonia Jensen, Compliance Land Analyst**  
**PrairieSky Royalty Ltd.**