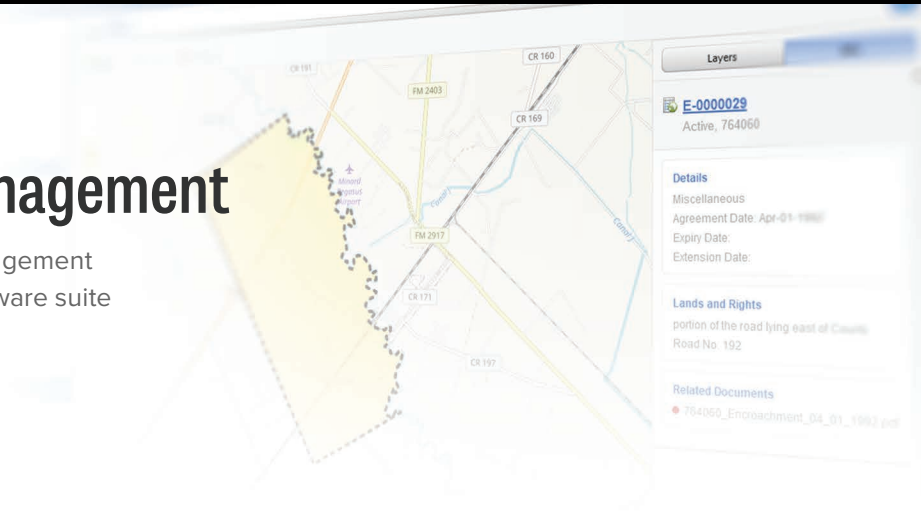


Modernize Your Land Management

Pandell LandWorks is cloud-based land asset management software and the nucleus to our powerful land software suite for energy companies.



Benefits

Visualize Your Land Assets on an Interactive Map

Pandell LandWorks uses mapping technology to plot your holdings on interactive displays. Quick inspector panel access to land info gives you a clear picture of your data by viewing representations of your surface and mineral assets.

Search and Report with Maximum Flexibility

Choose from standard reports or easily filter and save any of your search criteria to create your own fully customized Excel exports. Pandell LandWorks smart grid queries provide flexible reporting tools to drive detailed analysis and decision making.

Achieve Better Data Integrity & Avoid Errors

Intuitive data processing workflows and time-saving shortcuts reduce errors and redundant data-entry. Granular data tracking produces more detailed acreage histories and enables Pandell LandWorks to create your own chain of title for you.

View Combined Data from Across Your Enterprise

LandWorks seamlessly integrates with Pandell's executive dashboard, Pandell XD, a powerful reporting tool that aggregates financial, land, and operational data into graphs and charts to monitor trends and KPIs in real-time. Its as simple as selecting data attributes from Pandell's LandWorks, Projects, JV, AP, AFE, and other key systems, to analyze your data your way.

Features

More Organized Data

- Manages mineral & contracts
- Manages third party agreements
- Joint interest module
- Centralized data storage
- Business rules for surface files
- Records change history of all data
- Manages surface agreements
- Manages fee titles
- Builds chain of title diagram
- Extensive data fields
- Store supporting documents

Drives Faster Workflow

- Generates rental payments
- Generates notices of assignment
- Tracks obligations
- Product allocation schedules
- "Well Helper" selection at setup
- Notifications
- Generates invoices
- Customizable letter templates
- Rent reviews
- Automatic DOI checking
- Auto-update interest for amalg.



Flexible Reporting

- Executive dashboard
- Smart folders
- Search exports to excel
- Acreage reconciliation export
- Error summary report

- Customizable dashboard
- Industry standard reports
- Map inspector
- Acreage reporting
- Generate PDF and excel reports

Link to Other Systems

- Pandell Roads
- Pandell Projects
- IHS AccuMap
- Qbyte FM
- enVision
- SAP
- Active Directory / Single Sign-on

- Pandell Crossings
- Pandell JV
- geoSCOUT
- JDE/EnterpriseOne
- EnergyLink
- Spin2

Bar-Raising Support

- Live help desk
- User training
- Web support library

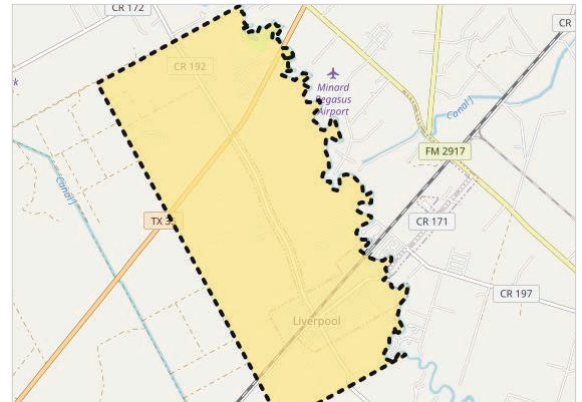
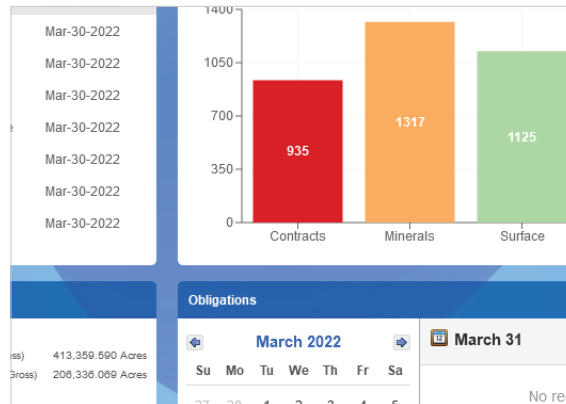
- Networking events
- Industry experts
- User lunch & learns

Big Picture Gains

- Free upgrades
- Leading technology
- Free support

- Data hosting
- Product integration
- Bundled pricing

Screenshots



| Basic Details | |
|---------------|---------------------------|
| File number * | 1355558000 |
| Category * | Easement |
| Status * | Active |
| Company * | Western O&G Processing, L |
| Area * | Texas |
| County | Culberson |
| Business Unit | Houston |
| Region | Eastern Texas |

Layers Info

S-000080

Active, Olson, Keith and Gerald

Details

Wind Energy Lease
Agreement Date: Jul-13-2020
Expiry Date: Jul-12-2025
Extension Date:
Wind production site

Lands and Rights

Parcel 10-010-106

For Pricing, Demos and More Information, visit

PANDELL.COM